


































LAND USE DESIGNATIONS

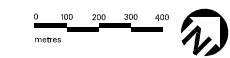
-  Residential – Low Density I
-  Residential – Low Density II
-  Residential – Medium Density I
-  Residential – Medium Density II
-  Residential – High Density I
-  Residential – High Density II
-  Mainstreet Retail Commercial
-  General Retail Commercial
-  Convenience Retail Commercial
-  Motor Vehicle Commercial
-  Office
-  Business Employment
-  Institutional
-  Public Open Space
-  Private Open Space
-  Greenbelt
-  Utility

TRANSPORTATION LEGEND

-  Provincial Highway and Interchange
-  Arterial
-  Major Collector
-  Minor Collector
-  Minor Collector (Scenic Route)
-  Local Road
-  Existing Commuter Rail
-  GO Transit Station
-  Higher Order Transit Corridor

LAND USE LEGEND

-  Regulatory Floodplain
-  Node Boundary
-  Hos – Hospital
-  Cem – Cemetery
-  * – Existing Stormwater Management Facility
-  ••••• – Planning District
-  # – Special Site Areas (See Special Site Policies)



**Cooksville District
Land Use Map**

This Consolidation includes Latest Approved Amendment – No. 95
 OMB File No. PL100111 2012 November 20
City of Mississauga 2012 November