








APPENDIX H
AIRPORT OBSTACLE LIMITATION
SURFACES
AT LESTER B. PEARSON
INTERNATIONAL AIRPORT

-  Airport Boundary
-  Airport Reference Point
-  Obstacle Limitation Surface
-  Outer Surface
-  Runway Strip
-  Takeoff/Approach Surface (1:50)
-  Transitional Surface (1:7)

NOTES:
 1) ANY PART OF THE ROAD NETWORK SHOWN OUTSIDE THE CITY BOUNDARIES IS SHOWN FOR INFORMATION PURPOSES ONLY.
 2) FOR ACCURATE REFERENCE THE EXTENDED OBSTACLE ZONING MAP PRODUCED BY TRANSPORT CANADA AT A SCALE OF 1:50 000 SHOULD BE CONSULTED.

NOTE:
 ANY PART OF THE ROAD NETWORK SHOWN OUTSIDE THE CITY BOUNDARIES IS SHOWN FOR INFORMATION PURPOSES ONLY.