













Schedule 5 Long Term Road Network

-  Provincial Highway and Interchange
-  Regional Arterial
-  Arterial
-  Future Arterial (conceptual)
-  Major Collector
-  Future Major Collector (conceptual)
-  Major Collector (Scenic Route)
-  Regional Major Collector (Scenic Route)
-  Minor Collector
-  Future Minor Collector
-  Minor Collector (Scenic Route)
-  Future Road Link to be added.

APPEALS

The information on this schedule reflects Council adopted amendments. The following amendments are under appeal and affect this schedule:
No appeals at time of consolidation.

For in effect mapping information refer to the Consolidation Tables and MOPA document.

- Notes:
1. The Britannia Road East link from Tomken Road to Kennedy Road is conceptual and is subject to further study.
 2. Roads shown on the map are not all under Mississauga jurisdiction.
 3. All lines shown are conceptual.
 4. Base map information (e.g. railways, watercourses), including any lands or bodies of water outside the city boundaries, is shown for information purposes only.