
















Schedule 6 Long Term Transit Network

-  Provincial Highway and Interchange
-  Bus Rapid Transit Corridor
-  Bus Rapid Transit Station
-  Existing Commuter Rail
-  Existing Commuter Rail Station
-  Transit Airport Connection
-  Higher Order Transit Corridor
-  Light Rail Transit Station
-  Transit Priority Corridor
-  Existing Mississauga Transit Terminal
-  Mobility Hub
-  Potential Mobility Hub
-  Intensification Corridor
-  Potential 407 Transitway
-  Potential 407 Transitway Station

APPEALS

The information on this schedule reflects Council adopted amendments. The following amendments are under appeal and effect this schedule:

MOPA 25

For in effect mapping information refer to the Consolidation Tables and MOPA document.

- Notes:**
- Alignments and technologies for rapid transit services to Toronto - Lester B. Pearson International Airport will be subject to further studies involving all affected municipalities.
 - Roads shown on the map are not all under Mississauga jurisdiction.
 - All lines shown are conceptual.
 - Station locations and alignments for transit routes are shown conceptually.
 - Base map information (e.g. roads, highways, railways, watercourses), including any lands or bodies of water outside the city boundaries, is shown for information purposes only.