









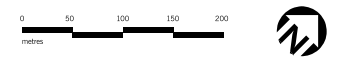


**LEGEND**

-  Character Area
- City Structure**
-  Downtown (DT)
-  Major Node (MN)
-  Community Node (CN)
-  Neighbourhood (NHD)
-  Corporate Centre (CC)
-  Employment Area (EA)
-  Special Purpose Area (SPA)
-  Character Area Subject to Local Area Plan
-  **AREA OF AMENDMENT**  
Addition of Ridgetown Breakwater to the Port Credit Community Node

Note:  
Base map information (eg. roads, highways, railways, watercourses), including any lands or bodies of water outside the city boundaries, is shown for information purposes only.



**Schedule H**  
Part of  
**Schedule 9**  
Character Areas  
of Mississauga Official Plan