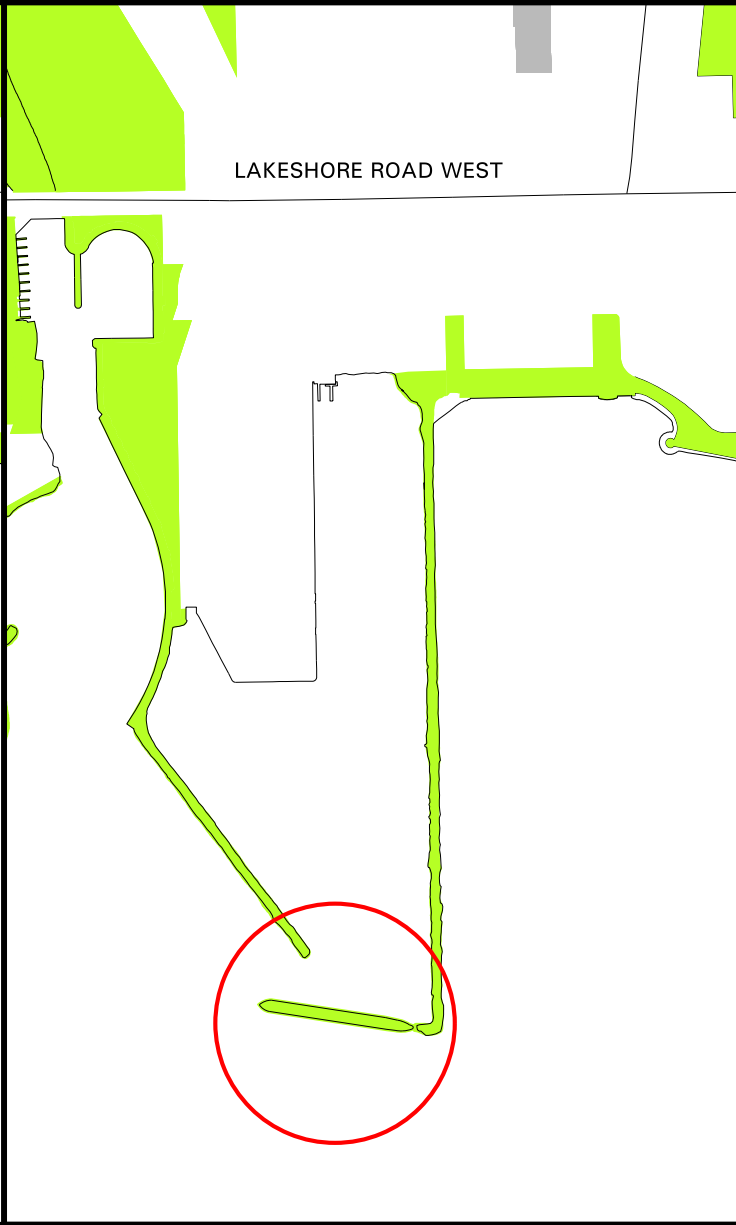







EXISTING SCHEDULE 4 PARKS AND OPEN SPACES



AMENDED SCHEDULE 4 PARKS AND OPEN SPACES

LEGEND

-  Public and Private Open Spaces
-  Parkway Belt West
-  Educational Facilities
-  Utilities
-  AREA OF AMENDMENT
Addition of Ridgetown Breakwater to Public and Private Open Spaces

Notes:

1. The entire Green System is shown on Schedule 1a.
2. Base map information (eg. roads, highways, railways, watercourses), including any lands or bodies of water outside the city boundaries, is shown for information purposes only.
3. The Public and Private Open Spaces identified on this Schedule include lands designated Public Open Space, Private Open Space and Greenbelt as shown on Schedule 10.



Schedule G
Part of
Schedule 4
Parks and Open Spaces
of Mississauga Official Plan