








LAKESHORE ROAD WEST

LAKESHORE ROAD WEST

EXISTING SCHEDULE 2
INTENSIFICATION AREAS

AMENDED SCHEDULE 2
INTENSIFICATION AREAS

LEGEND

-  Downtown
-  Major Node
-  Community Node
-  Corporate Centre
-  Intensification Corridor
-  Major Transit Station Area with 500m radius circle
-  AREA OF AMENDMENT
Addition of Ridgetown Breakwater to the Community Node

Note:

Base map information (eg. roads, highways, railways, watercourses), including any lands or bodies of water outside the city boundaries, is shown for information purposes only.



Schedule E

Part of
Schedule 2
Intensification Areas
of Mississauga Official Plan