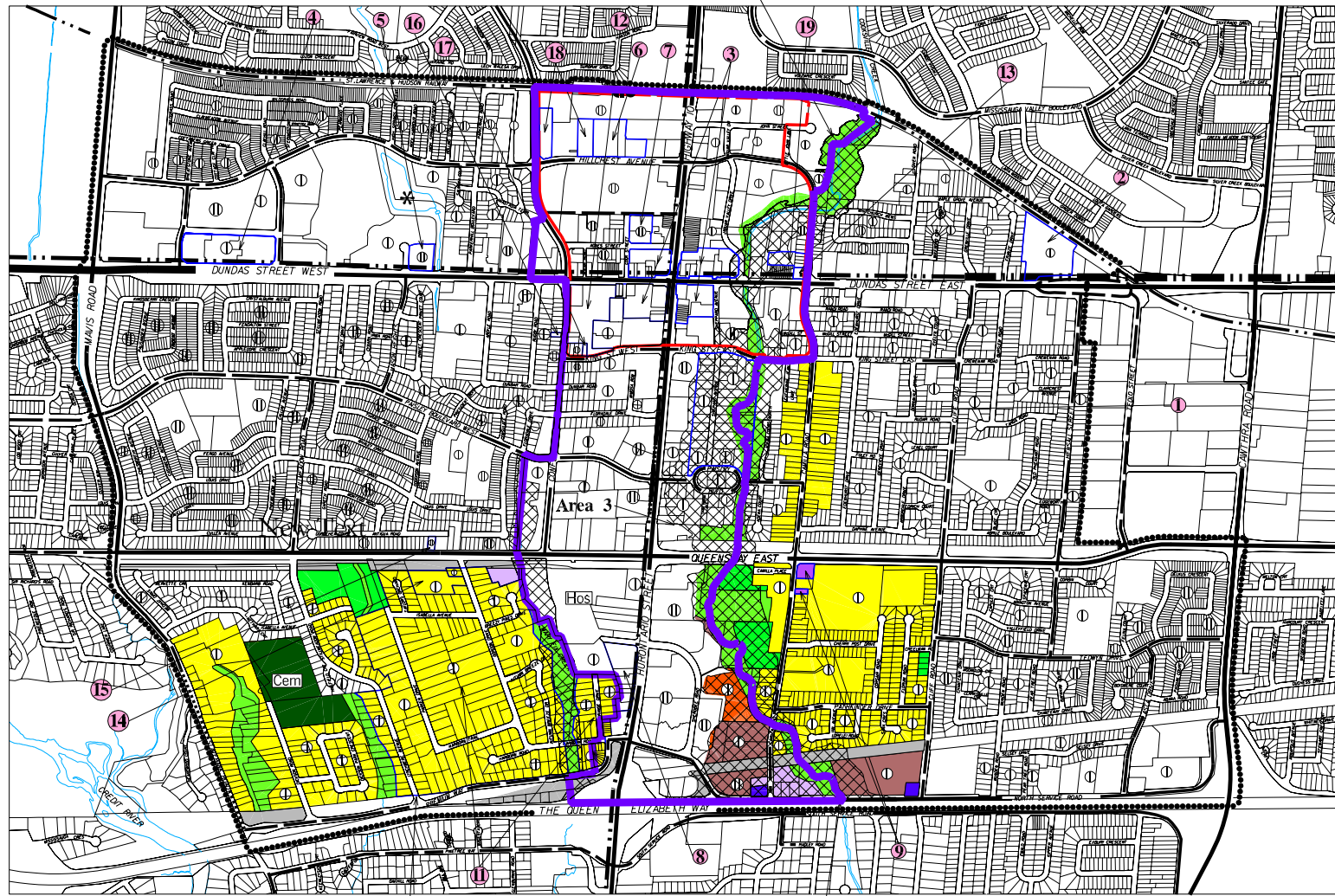




























Area 3










LAND USE DESIGNATIONS

-  Residential – Low Density I
-  Residential – Low Density II
-  Residential – Medium Density I
-  Residential – Medium Density II
-  Residential – High Density I
-  Residential – High Density II
-  Mainstreet Retail Commercial
-  General Retail Commercial
-  Convenience Retail Commercial
-  Motor Vehicle Commercial
-  Office
-  Business Employment
-  Institutional
-  Public Open Space
-  Private Open Space
-  Greenbelt
-  Utility

TRANSPORTATION LEGEND

-  Provincial Highway and Interchange
-  Arterial
-  Major Collector
-  Minor Collector
-  Minor Collector (Scenic Route)
-  Local Road
-  Existing Commuter Rail
-  GO Transit Station
-  Major Transit Corridor

LAND USE LEGEND

-  Regulatory Floodplain
 -  Node Boundary
 -  Hos – Hospital
 -  Cem – Cemetery
 -  * – Existing Stormwater Management Facility
 -  – Planning District
 -  Special Site Areas (See Special Site Policies)
 -  Urban Growth Centre
- Area # – Cooksville District Area Specific Review



Cooksville District Policies Review Proposed Study Areas

This Consolidation includes Latest Approved Amendment – No. 25
OMB Order No. 2622 2007 September 10

City of Mississauga 2010 August

Area 1

Area 2